








Thurston Regional Planning Council Metropolitan Planning Organization Effective Metropolitan Planning Area

-  Metropolitan Planning Organization (MPO) Boundary - Effective (6/02/17)
-  Former Metropolitan Planning Area
-  Olympia-Lacey, WA Urbanized Area (2010)
-  City Limits
-  Urban Growth Area
-  Reservation
-  Joint Base Lewis-McChord
-  State or National Forest

