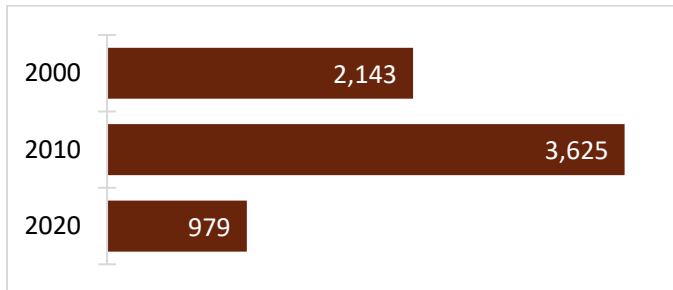
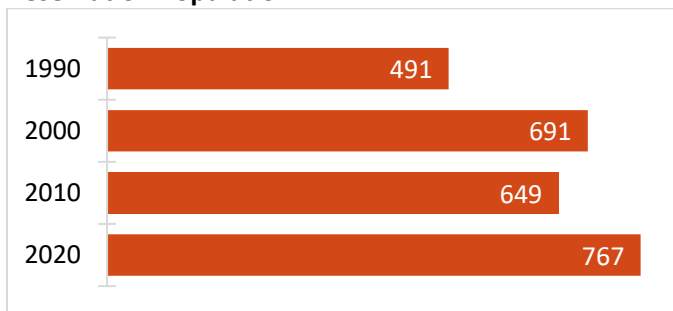


Demographics

Tribal Enrollment



Reservation Population



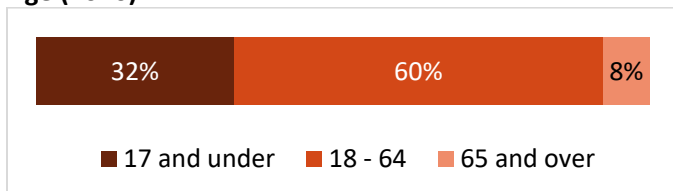
Average Annual Population Growth

2000-2010: -0.6% per year
 2010-2020: 1.7% per year

Language Spoken at Home (2016-2020)*

English Only	90.1%
Spanish	5.1%
Korean	0.0%
Chinese	0.0%
Vietnamese	0.0%
Tagalog	0.0%
Other Language	4.8%
TOTAL	100.0%

Age (2010)



Median Age: 27

Race & Ethnicity (2020)

Race

White	25%
Black & African American	2%
American Indian & Alaska Native	64%
Asian	0%
Native Hawaiian & Other Pacific Islander	<1%
Other Race	2%
Two or More Races	8%
TOTAL	100%

Ethnicity

Hispanic or Latino	7%
Not Hispanic or Latino	93%
TOTAL	100%

People of the Sands

The Chehalis people historically occupied a large area within the Chehalis River watershed stretching from the foothills of the Cascade Mountains to the Pacific Ocean in Southwest Washington.

The Chehalis people have lived on a reservation within the watershed since the 1850s, but important historic and archeological sites remain scattered throughout the Tribe’s aboriginal area. “Chehalis” is a collective name for several Salishan tribes that lived in the area.

Traditionally, the Chehalis people made their living in forestry, fishing, and hunting. Today, government services and tribal food and entertainment enterprises are the primary sources of employment on the reservation.

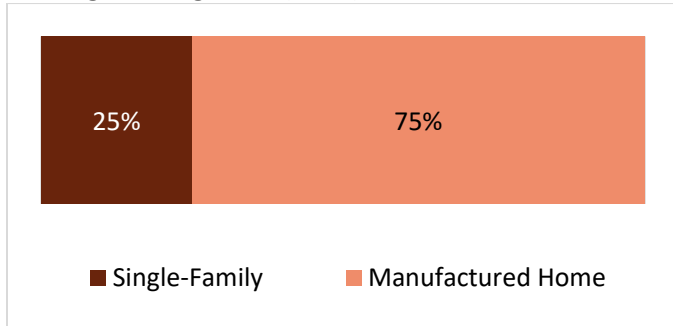
*Estimates based on survey data and may have a large margin of error.

Households & Housing

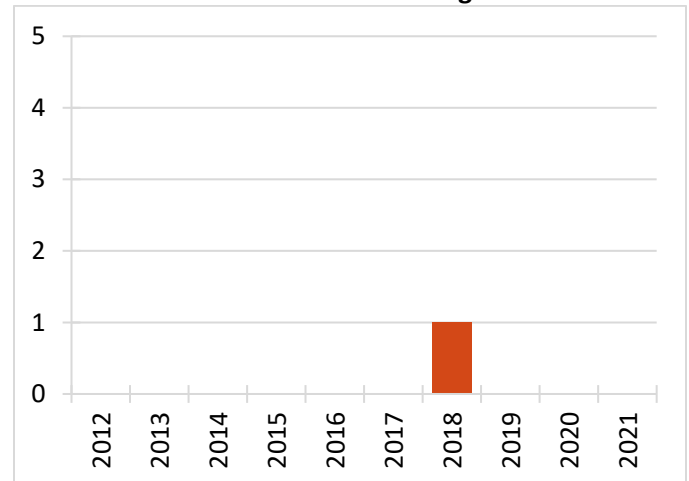
Households (2020)

Total Households: 237
Average Household Size: 3.12

Existing Housing Units (2022)**



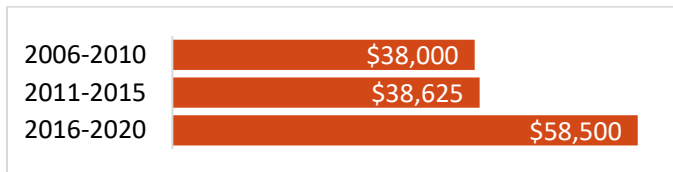
New Residential Units Issued Building Permits**



**Existing housing units and new residential units only include units in the Thurston County portion of the reservation.

Employment & Income

Median Household Income*



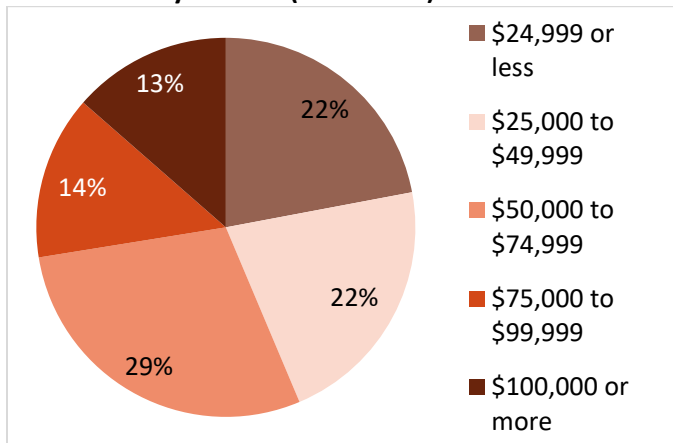
Jobs (2017 Estimate)

Resource, Construction, Utilities	70
Manufacturing, Wholesale Trade	0
Retail, Accommodation, Food	0
Transportation, Warehousing	0
Services	720
Finance, Insurance, Real Estate	0
Government	0

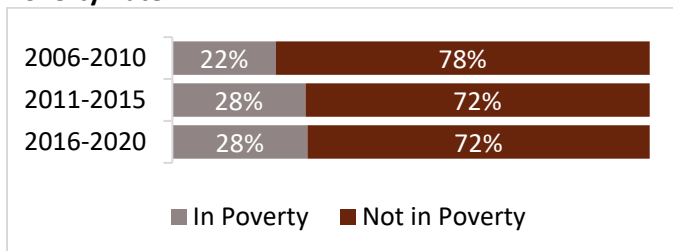
Total Jobs** 790

**Numbers may not add due to rounding.

Households by Income (2016-2020)*



Poverty Rate*



LEARN MORE about statistics, trends, analyses and comparisons for Thurston County and its jurisdictions at The Profile: www.trpc.org/theprofile.



Thurston Regional Planning Council
2411 Chandler Ct SW
Olympia, WA 98502
info@trpc.org
Ph: 360-956-7575