





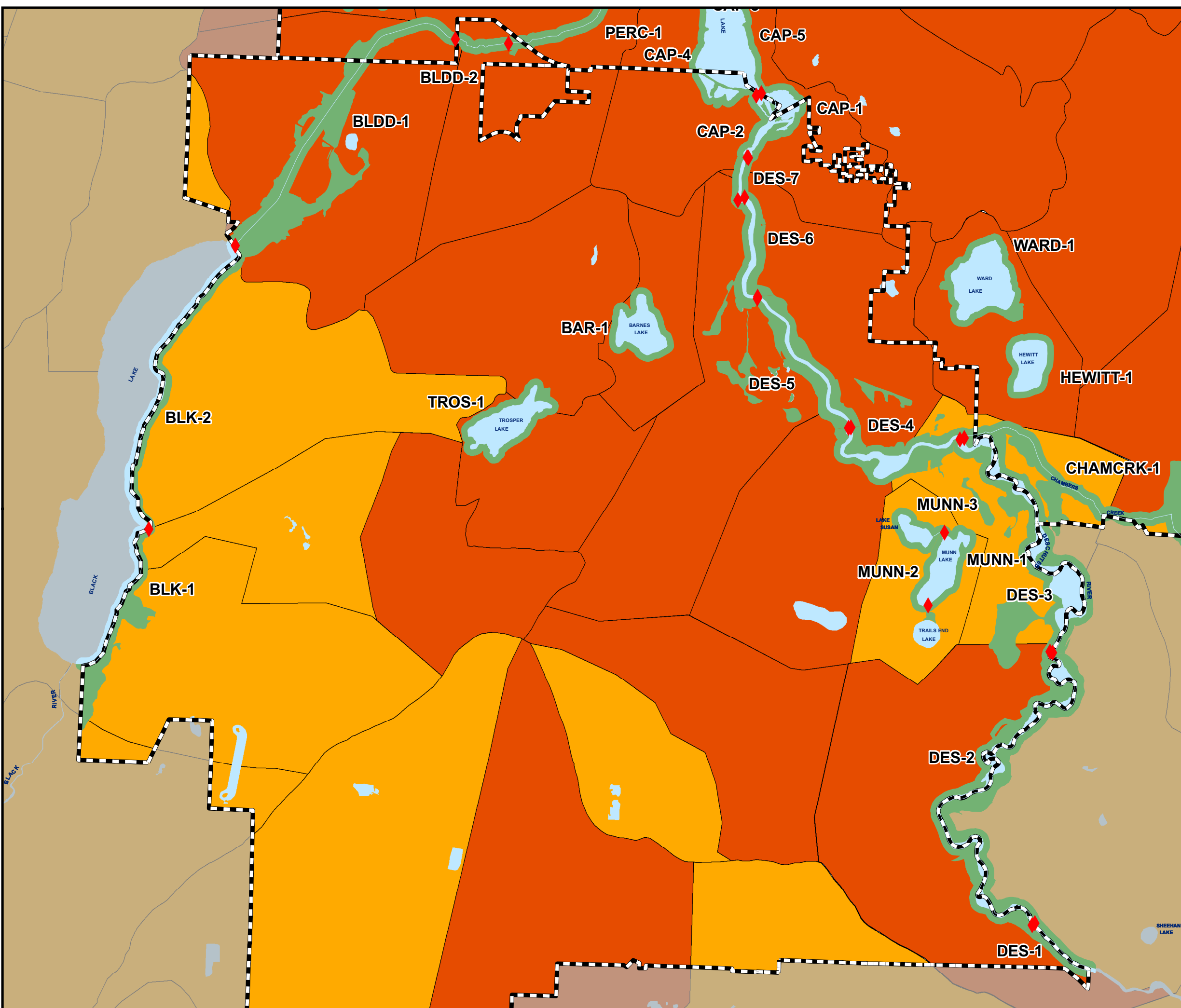


# Shoreline Master Program Tumwater

Ecosystem-Wide Processes  
Basin Ranking - Combination

-  Protection
-  Protection/Restoration
-  Restoration
-  Reach Break
-  Ordinary High Water Mark
-  SMA Jurisdiction
-  Urban Growth Boundary



**DISCLAIMER:**  
This map is for general planning purposes only. Thurston Regional Planning Council makes no representations as to accuracy or fitness of the information for a particular purpose.

