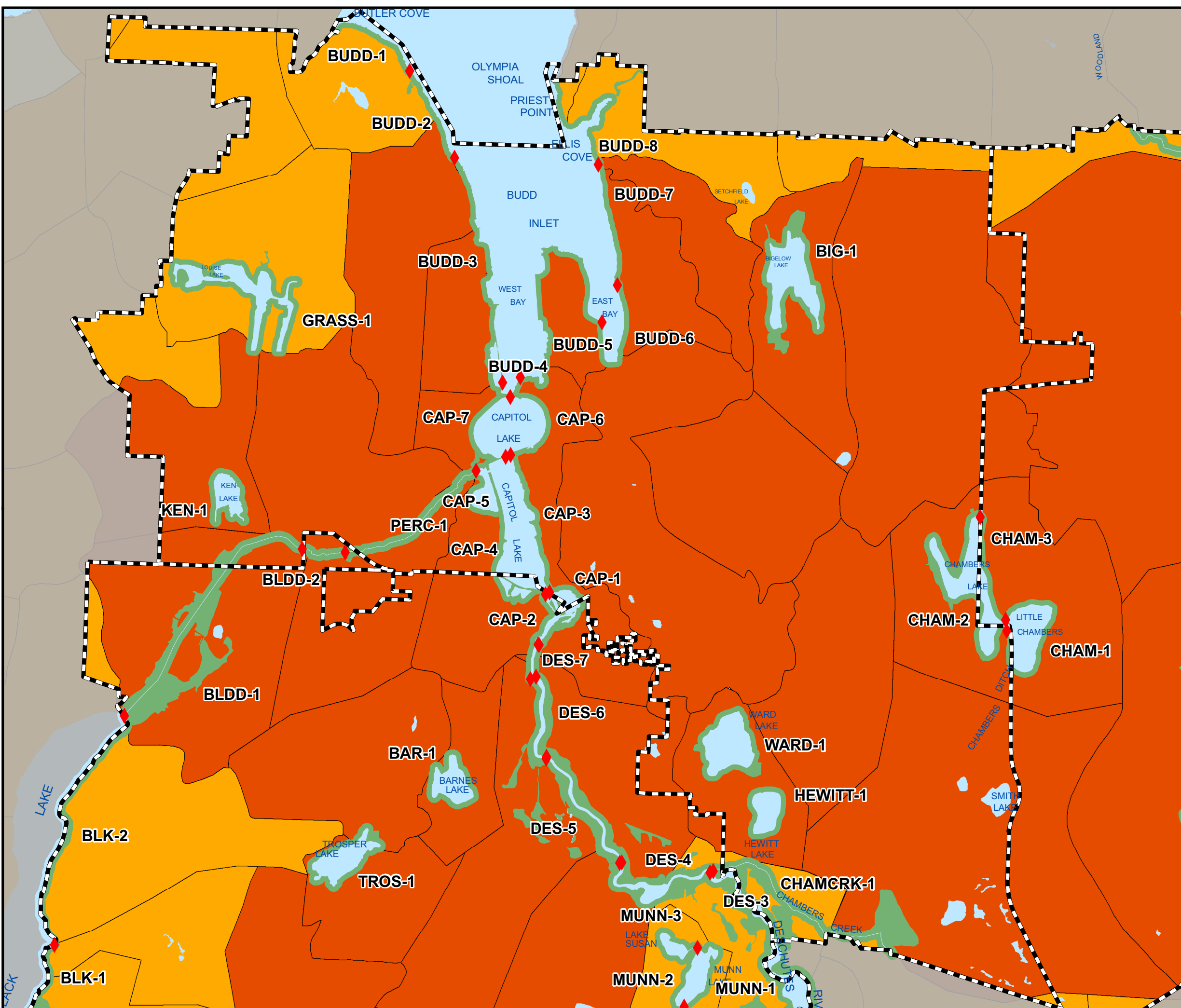


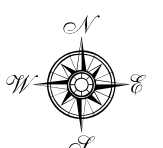

# Shoreline Master Program Olympia

Ecosystem-Wide Processes  
Basin Ranking - Combination

- Protection
- Protection/Restoration
- Restoration
- Reach Break
- Ordinary High Water Mark
- SMA Jurisdiction
- Urban Growth Boundary



**DISCLAIMER:**  
This map is for general planning purposes only. Thurston Regional Planning Council makes no representations as to accuracy or fitness of the information for a particular purpose.



**MAP # ESA O-3**

Printing Date: March 10, 2008  
File: P:\ThurstonCounty\smp\_update\maps\_images\draft\_smp\_olympia.mxd