







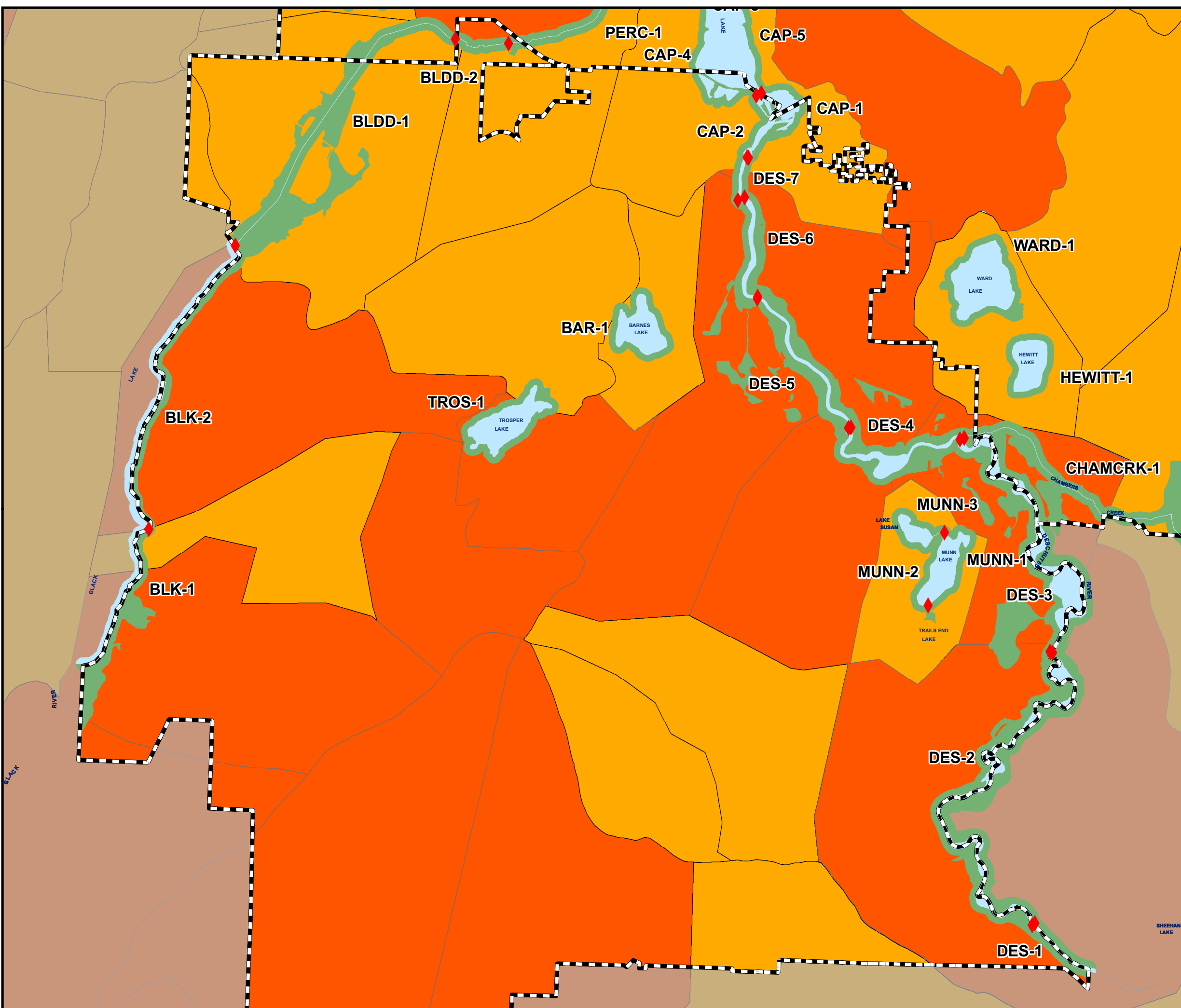


Shoreline Master Program Tumwater

Ecosystem-Wide Processes Basin Ranking - Relative Importance

-  Low (none in study area)
-  Medium 1 (none in study area)
-  Medium 2
-  High
-  Reach Break
-  Ordinary High Water Mark
-  SMA Jurisdiction
-  Urban Growth Boundary



DISCLAIMER:
This map is for general planning purposes only. Thurston Regional Planning Council makes no representations as to accuracy or fitness of the information for a particular purpose.

