

















# Shoreline Master Program

## Olympia - Budd Inlet

### Critical Saltwater Habitats

-  Ecology Drift Cell Boundaries
-  DNR Shore Zone Boundaries
- DOH - Recreational Shellfish Harvest Beaches**
- Open 
- Closed 
- Advisory 
-  Forage Fish Spawning Beaches
-  Salmonid Bearing Streams - Type F or S
-  Salt Marsh - Continuous
-  Salt Marsh - Patchy
-  Salt Marsh - TRPC
-  Feeder Bluffs
-  Pocket Estuaries
-  Parks, Refuges, Open Space
-  Urban Growth Boundary
-  Roads
-  City Limits



**DISCLAIMER:**  
This map is for general planning purposes only. Thurston Regional Planning Council makes no representations as to accuracy or fitness of the information for a particular purpose.

